
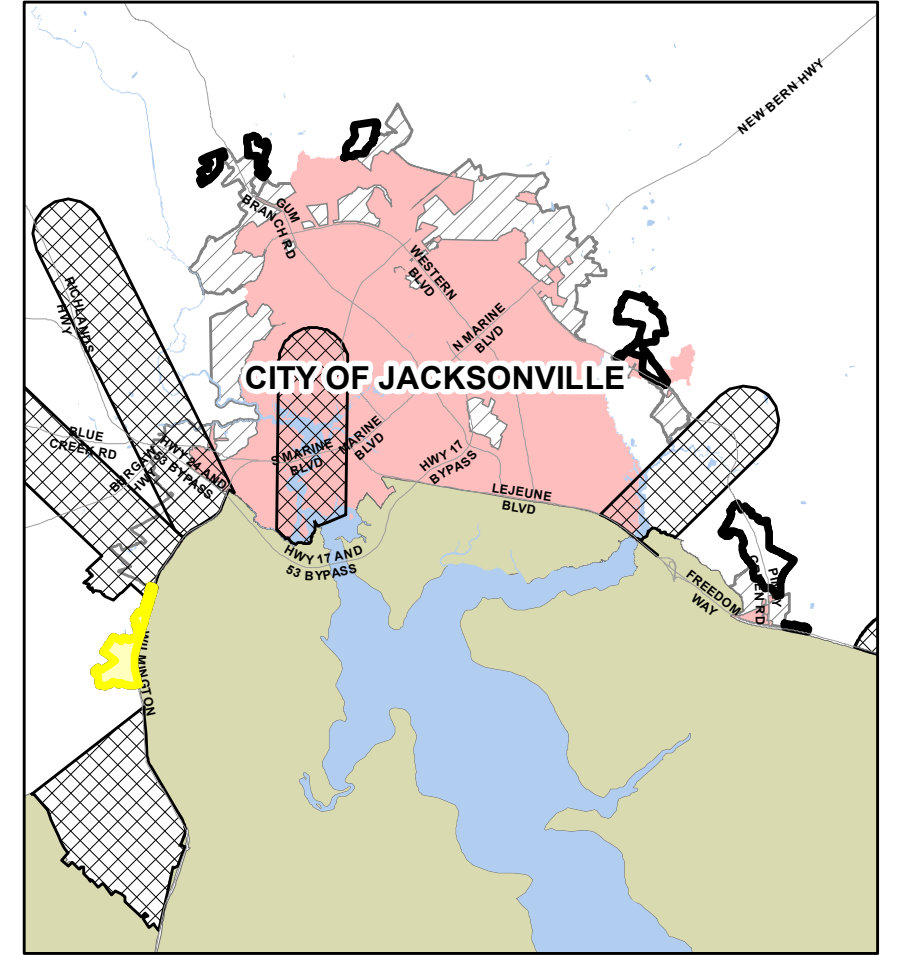
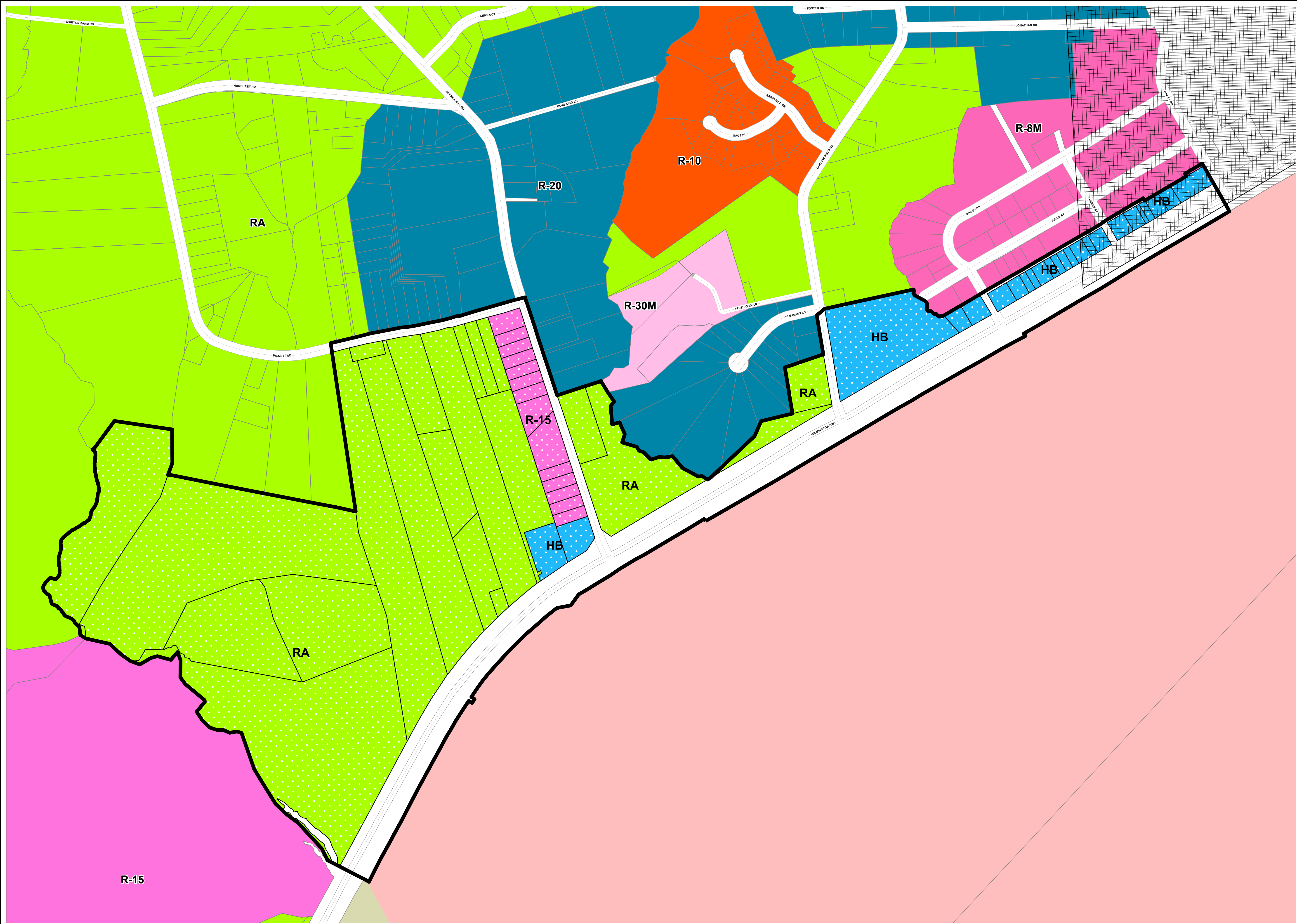


2020 ETJ REDUCTION - SOUTHWEST



PRODUCED BY ONSLOW COUNTY GIS

Legend

- Street Centerlines
- FlightPathOverlayDistrict
- ETJ Reduction Boundary
- JACKSONVILLE CITY LIMIT
- JACKSONVILLE ETJ

PROPOSED COUNTY ZONING

ZONECODE

- HB
- R-15
- RA

EXISTING ZONING

- CB
- CON
- HB
- R-10
- R-15
- R-20
- R-30M
- R-5
- R-8M
- RA
- RSF-20
- WATER

Date printed: 3/17/2020

This map is intended for reference only. All dimensions are approximate. As per NCGS 132-10, this map is not to be resold or otherwise used for commercial purposes.